














# LEGEND





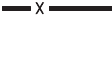
## LOCAL SCHEME RESERVES

	CONSERVATION		PUBLIC PURPOSES
	PARKS AND RECREATION		DENOTED AS FOLLOWS:
	PUBLIC PURPOSES	WS	WATER SUPPLY
	PUBLIC PURPOSES		
	DENOTED AS FOLLOWS:		
A	AMBULANCE		
C	CEMETERY		
CH	CHURCH		
CP	CARAVAN PARK		
ES	EMERGENCY SERVICES		
HS	HALL SITE		
P	PLAYGROUND		
PK	PARKING		
PU	PUBLIC UTILITY		
Q	QUARRY		
R	RAILWAYS		
RS	REFUSE SITE		
SO	SHIRE OFFICES		
SS	SCHOOL SITE		
W	WATER		

## ZONES

	RESIDENTIAL		SERVICE INDUSTRY
	COMMERCIAL		RURAL
	TOWNSITE		RURAL RESIDENTIAL
	SPECIAL USE		
	DENOTED AS FOLLOWS:		
SCF	SATELLITE COMMUNICATION FACILITY		
	INDUSTRY		

## OTHER

	R CODES		RURAL RESIDENTIAL AREA (SEE SCHEME TEXT)
	SCHEME BOUNDARY		
	LOCAL GOVERNMENT BOUNDARY		
	TOWNSITE -- LAND ACT		

VERSION No 1

# SHIRE OF VICTORIA PLAINS

## LOCAL PLANNING SCHEME NO. 5

( DISTRICT SCHEME )